












ERLÄUTERUNG

	Allgem. Wohnbaugebiet best.
	Industriegebiet best. - gepl.
	Staatsstraße Nr. 132 freie Strecke
	Staatsstraße Nr. 132 Ortsdurchfahrt
	Gepl. Erschließungsstraße
	Kanalisation gepl. (Hauptsammelkanal)
	Wasserleitung best.
	Wasserleitung gepl.
	El.Kabel (Hochspannung) best.
	Grenze des stadteig. Grundstückes
	Umgehungsstraße gepl.